



SOUTH FORK CONSERVANCY

CONSERVE // CONNECT // RESTORE



EPA Urban Waters – July 2016





North Fork Peachtree Creek I-85
Photo by Dave Kaufman






Confluence Peachtree Creek
Photo by Micah Miranda



South Fork of Peachtree Creek
Photo by Eric Bowles



Zonolite Meadow
Photo by Dave Kaufman



South Fork at Houston Mill
Photo by Sally Sears






 **Swift Creek potsherd**

South Fork at Houston Mill
Photo by Sally Sears

Houston Mill



Washington Jackson Houston's Mill Near Decatur
(Present day view at low water)

©2002 D. Kaufman

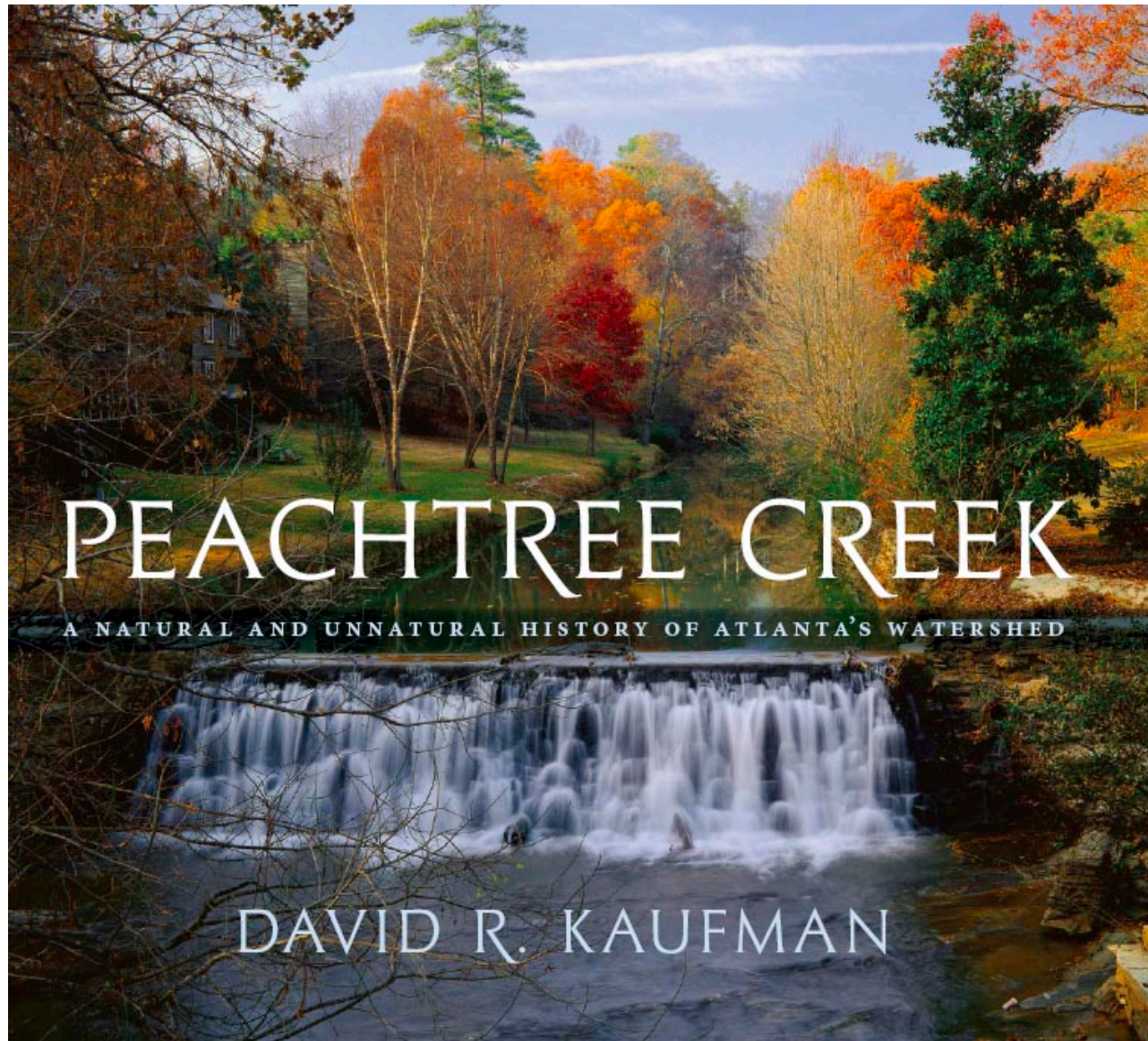


Courtesy, Georgia Division of Archives and History, Office of the Secretary of State



 A sanitary sewer overflows
into the South Fork at Briarcliff Road

D. Powell
2002



 **Buy This Book.**



Erosion threatens a sewer trunk

South Fork at Houston Mill
Photo by Sally Sears



 **Zonolite Industrial Brownfield – 1980-2010**









 November 2011

Removing mound of asbestos-laced vermiculite, center of photo



 January 2012



 **January 2013**

Zonolite Meadow
Photo by Eric Bowles




Zonolite Trail 2016
Photo by Maertha Porter Hall



Zonolite Meadow April 2016
Photo by Revonda Moody Cosby





 DOT Makes Some Neighbors Happy



Cheshire Farm Trail

Cheshire Farm Trail dedication 2014
Photo by Bill Head



Work to connect trail segments

**Confluence Trail 2012
Photo by Sally Sears**



Milkweed Meadow 2015
Photo by Sallie Gentry





Pollinator Meadow Spring 2016
Photo by Sally Sears





Pollinator Meadow








Houston Mill December 2015
Photo by Dave Kaufman



Upside Down Bridge 2013
Photo by Donna Davis



Upside Down Bridge 2015
Donna Davis' Dog





PARTNERS CSX & TREES ATLANTA

CSX at Morningside Nature Preserve
Photo by Dave Kaufman



PARTNER WHOLE FOODS GROCERY

Whole Foods Volunteers 2014
Photo by Sally Sears



PARTNERS US FISH & WILDLIFE SERVICE

Sampling at the Confluence
Photo by US Fish & Wildlife Service



 **Tamara Johnson**

Sampling at the Confluence
Photo by US Fish & Wildlife Service



Sampling at the Confluence
Photo by US Fish & Wildlife Service



PARTNERS: BOYS & GIRLS CLUBS

Clearing the Meadow Loop
Photo by Bill Head



SOUTH FORK CONSERVANCY

CONSERVE // CONNECT // RESTORE



EPA Urban Waters – July 2016